

Management of Wastes


Bio Degradable Waste Processing Unit



Non Degradable Waste Accumulation for outside Vendor



Use of Dustbins



Borewell & Building Tanks





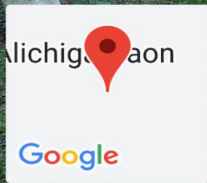
GPS Map Camera



Alichiga Gaon, Assam, India
SH 26, Alichiga Gaon, Naharkatia, Assam 786610, India
Lat 27.270927°
Long 95.360119°
23/09/23 04:33 PM GMT +05:30



GPS Map Camera




Alichiga Gaon, Assam, India
7986+JFH, Alichiga Gaon, Assam 786610, India
Lat 27.265577°
Long 95.36176°
24/09/23 05:00 PM

Green Campus Initiatives


Swaccha Bharat Abhiyan





Alichiga Gaon, Assam, India
7986+JFH, Alichiga Gaon, Assam 786610, India
Lat 27.265577°
Long 95.36176°
22/10/22 11:28 AM

GPS Map Camera



Alichiga Gaon, Assam, India
7986+JFH, Alichiga Gaon, Assam 786610, India
Lat 27.265577°
Long 95.36176°
22/10/22 11:30 AM

GPS Map Camera



Observation of Swachhata Pakhwara





Awareness on Pucca Toilet Use





Plantation Programme





Alichiga Gaon



Alichiga Gaon, Assam, India
7986+JFH, Alichiga Gaon, Assam 786610, India
Lat 27.265577°
Long 95.36176°
25/07/22 12:54 PM

GPS Map Camera




Alichiga Gaon



Alichiga Gaon, Assam, India
7986+JFH, Alichiga Gaon, Assam 786610, India
Lat 27.265577°
Long 95.36176°
18/07/22 02:21 PM

GPS Map Camera

Initiatives to Ban Plastic



Disabled Friendly Pathways [RAMP]

